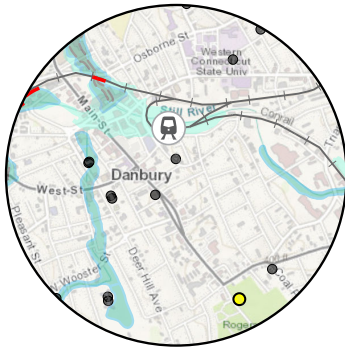
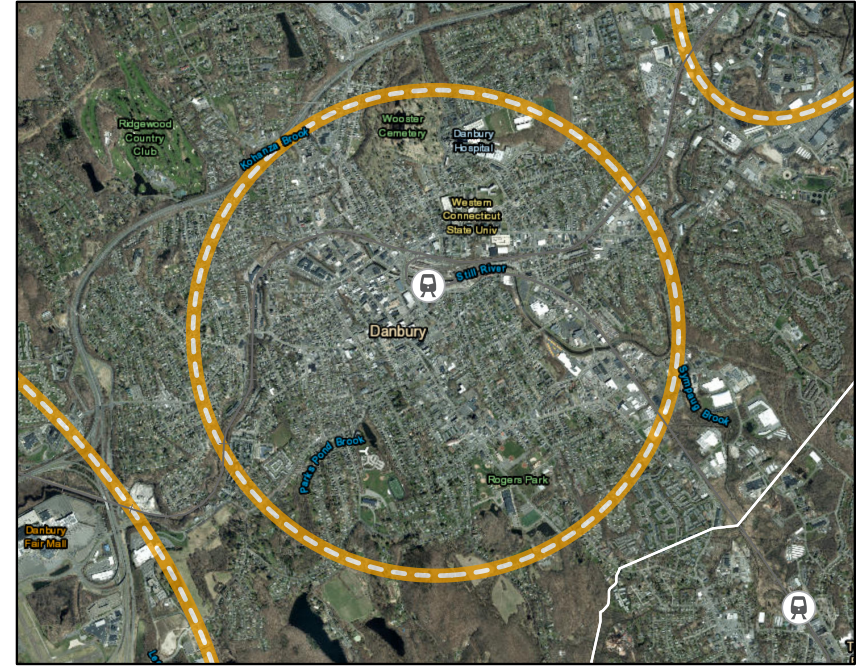
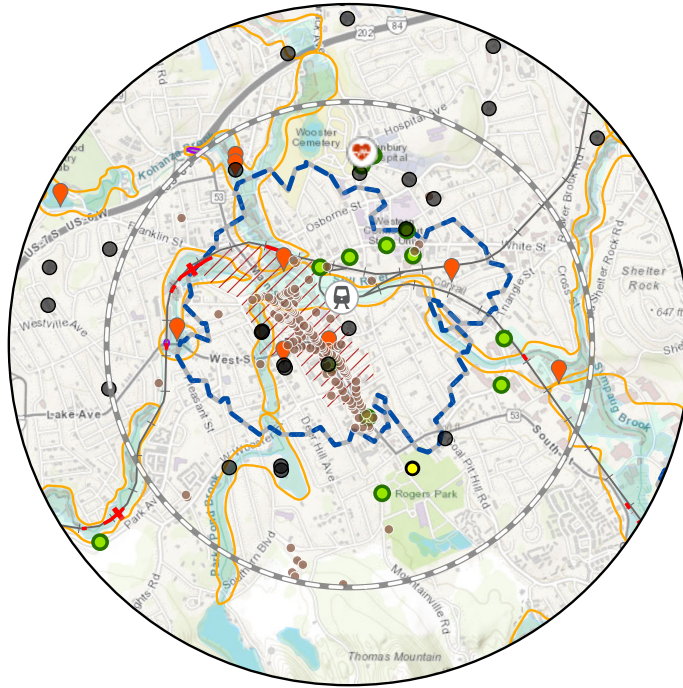


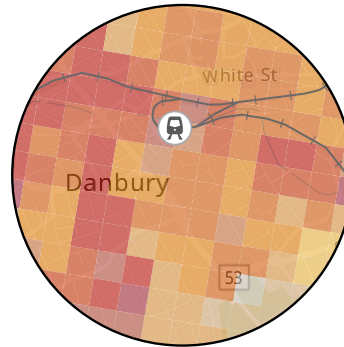
Resilience Opportunity Areas Process



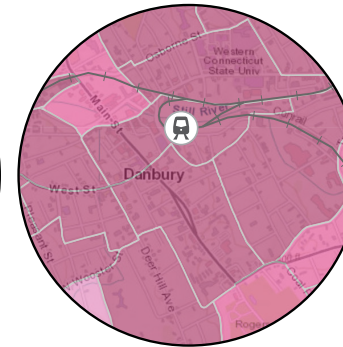
FEMA Flood Zones & CIRCA 1% Annual Chance 2050



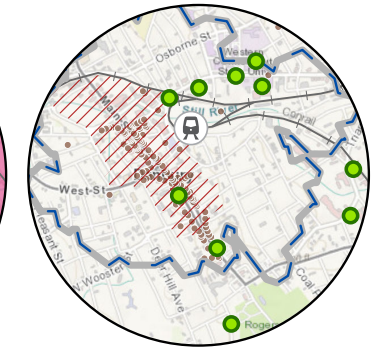
Zones of Shared Risk with Hazard Mitigation Project Locations



Climate Change Vulnerability Index (CCVI)



Overall Social Vulnerability











Planned Development Area & Historic Resources

Esri, HERE, Garmin, SafeGraph, METI/NASA, USGS, EPA, NPS, USDA, Esri, HERE, Garmin, MassGIS, UConn/CTDEEP, Esri, HERE, Garmin, GeoTechnologies, Inc., USGS, METI/NASA, EPA, USDA, State of Connecticut, Maxar

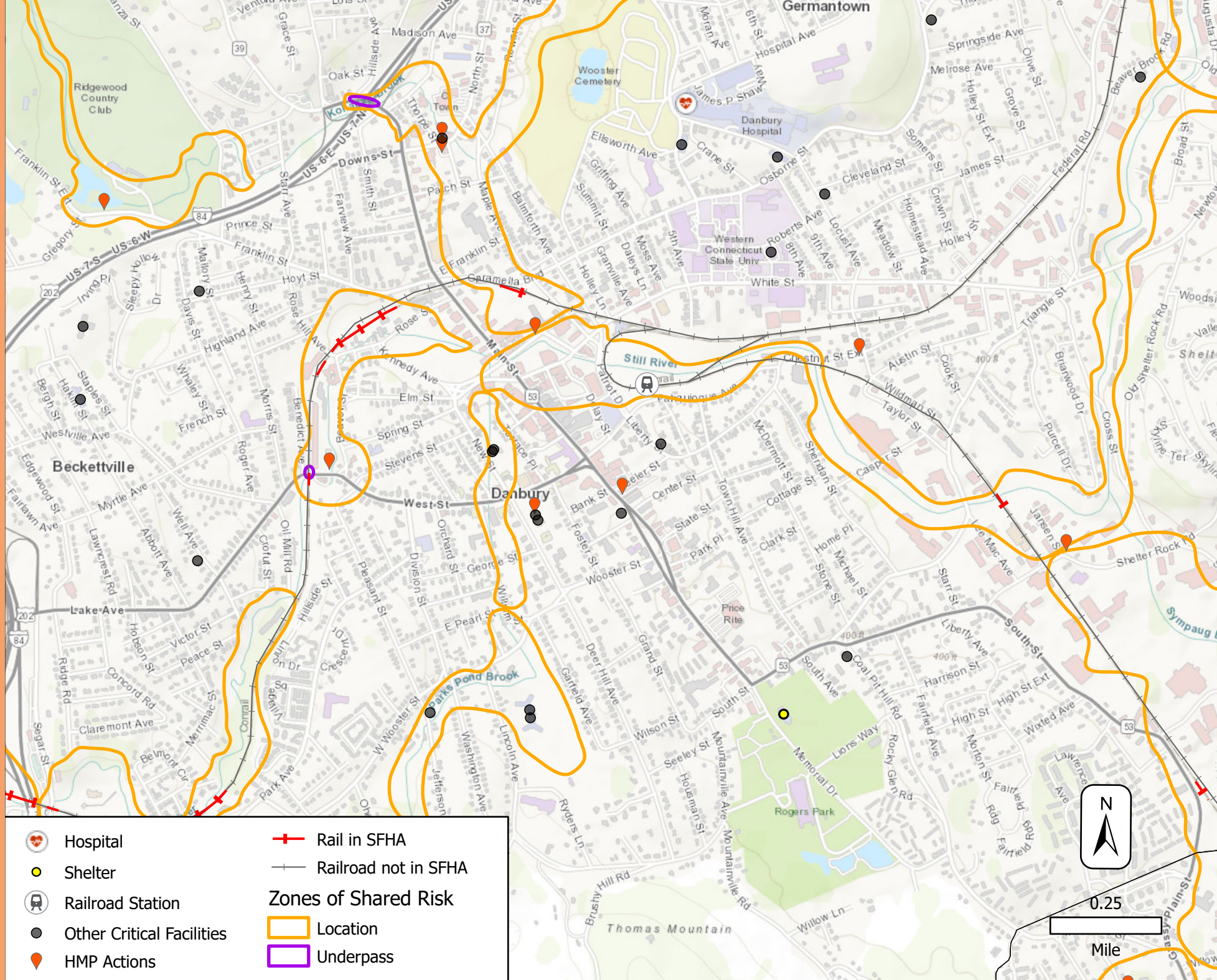


# DANBURY

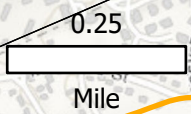


|   |   |
|---|---|
|  0.2% Annual Chance Flood Hazard |  Other Critical Facilities |
|  1% Annual Chance Flood Hazard   |  Shelter                   |
|  Regulatory Floodway             |  Railroad Station          |
|  Rail in SFHA                  |  Railroad not in SFHA      |



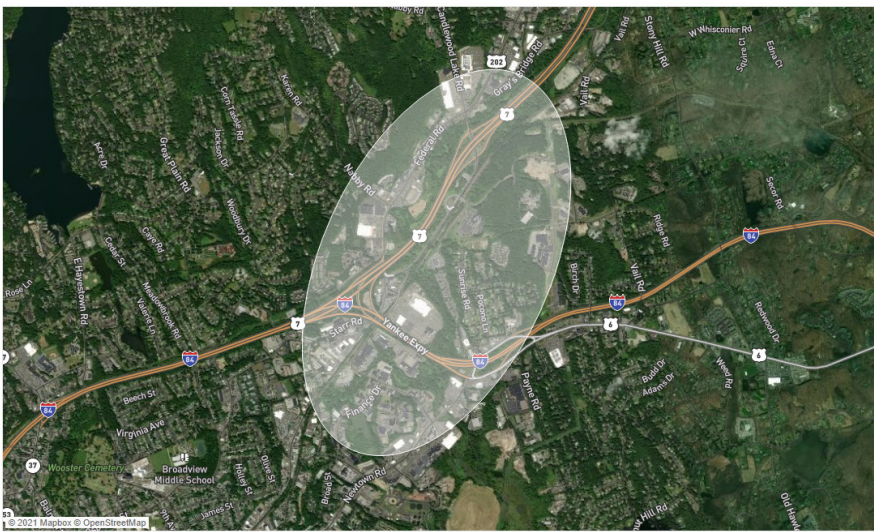


|  |                           |                             |                      |
|--|---------------------------|-----------------------------|----------------------|
|  | Hospital                  |                             | Rail in SFHA         |
|  | Shelter                   |                             | Railroad not in SFHA |
|  | Railroad Station          | <b>Zones of Shared Risk</b> |                      |
|  | Other Critical Facilities |                             | Location             |
|  | HMP Actions               |                             | Underpass            |

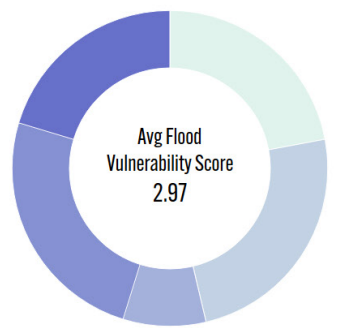
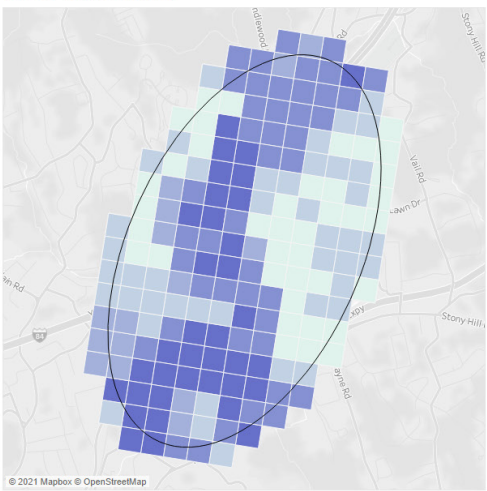




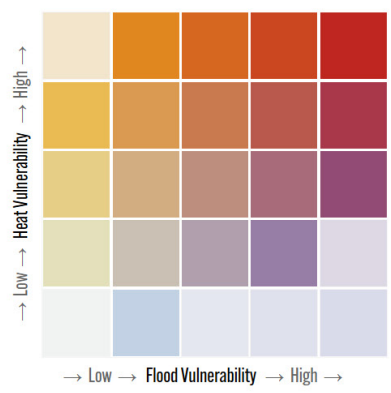
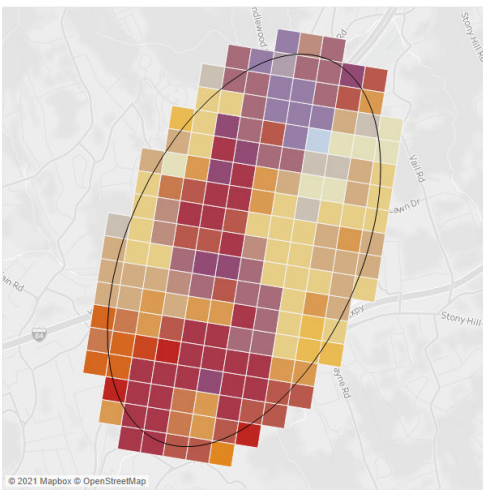
# Danbury



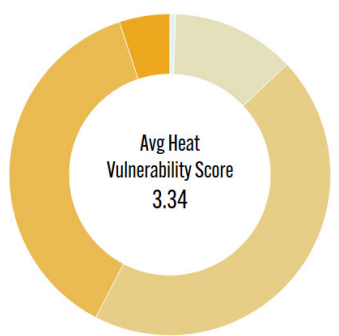
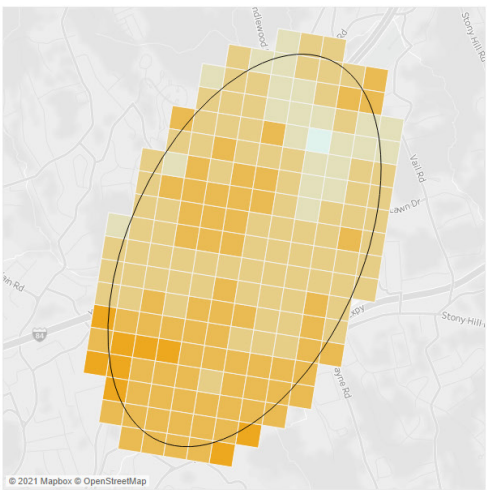
## Flood Vulnerability



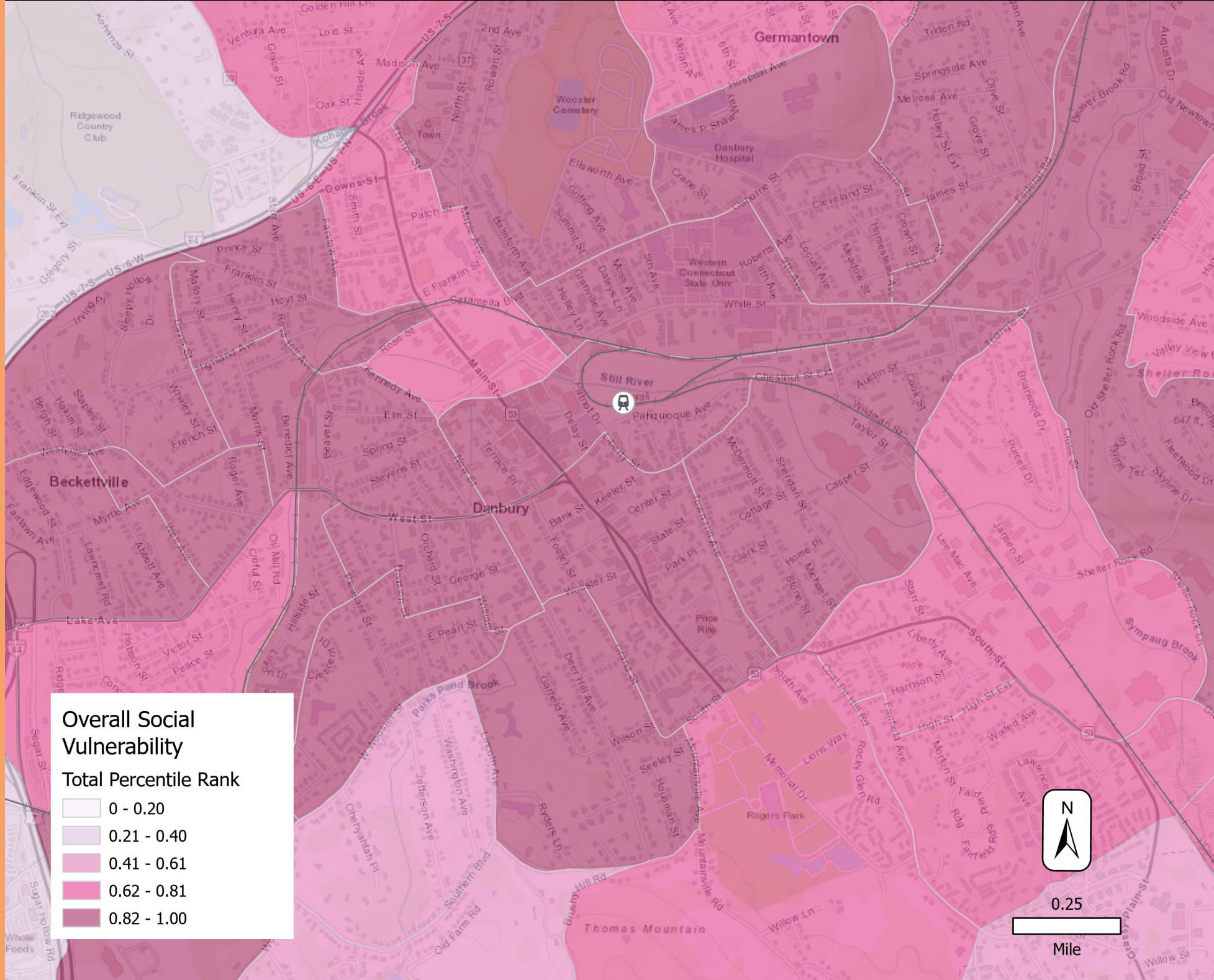
## Combined Vulnerability



## Heat Vulnerability

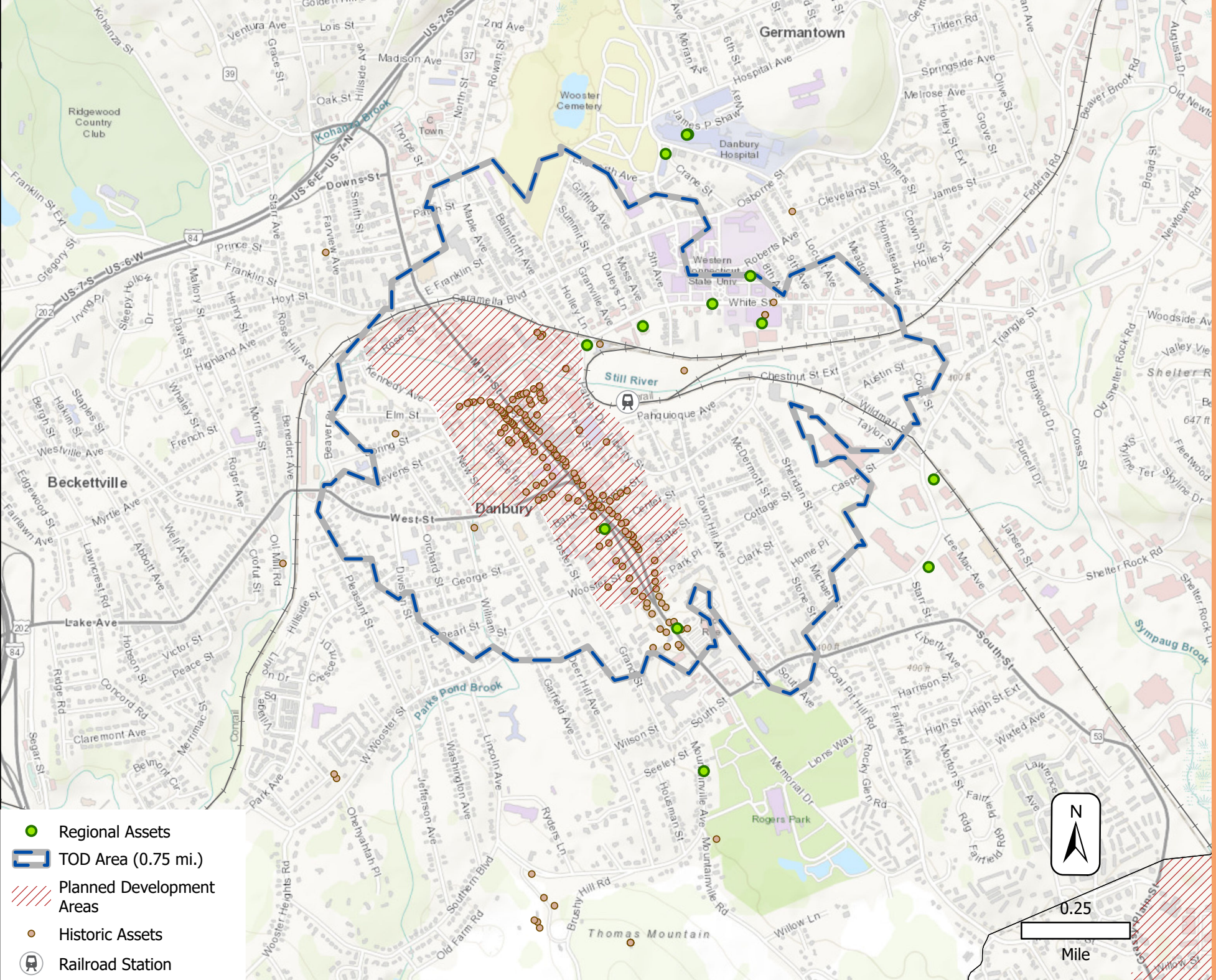






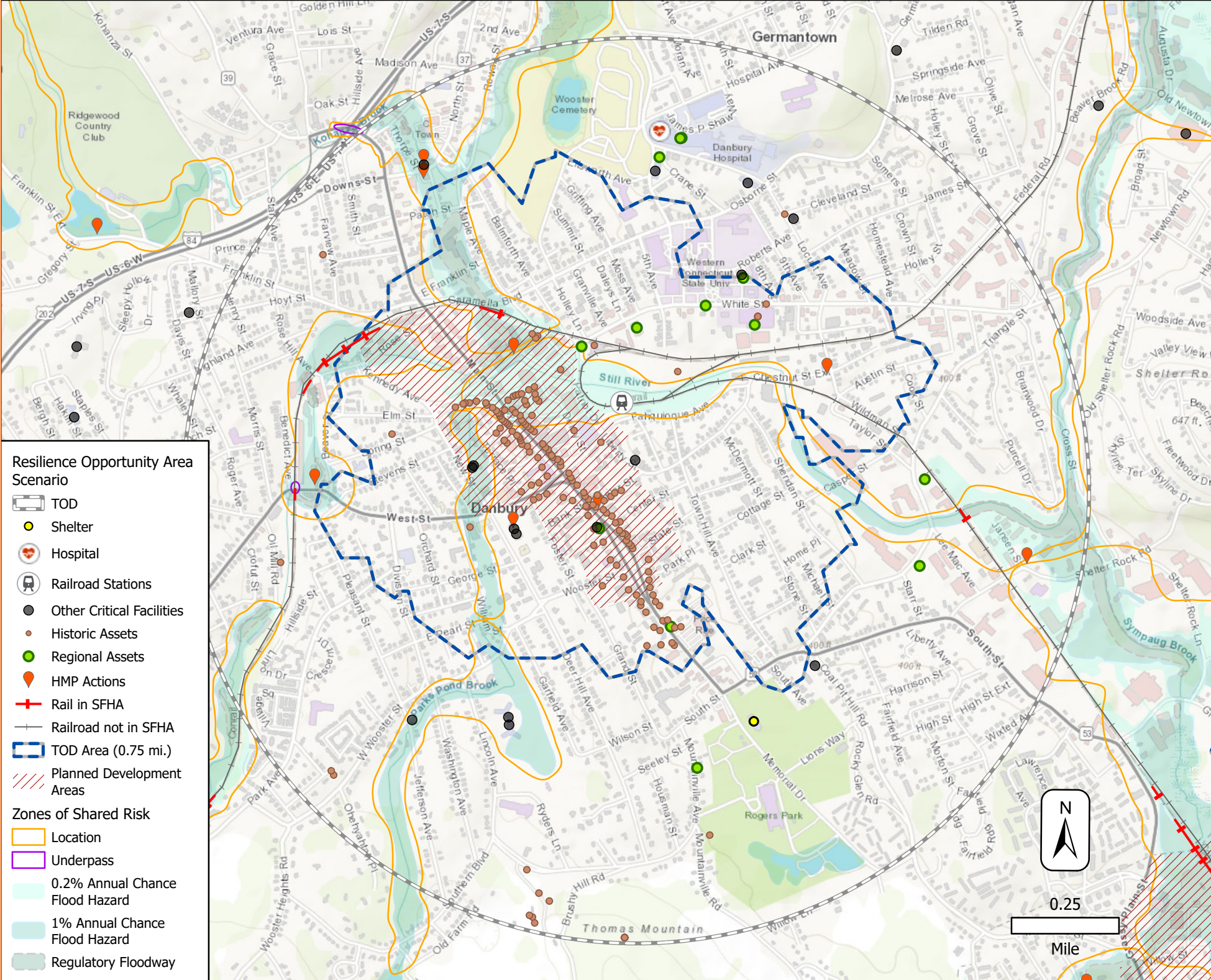


# DANBURY



- Regional Assets
- TOD Area (0.75 mi.)
- Planned Development Areas
- Historic Assets
- Railroad Station





Resilience Opportunity Area Scenario

- TOD
- Shelter
- Hospital
- Railroad Stations
- Other Critical Facilities
- Historic Assets
- Regional Assets
- HMP Actions
- Rail in SFHA
- Railroad not in SFHA
- TOD Area (0.75 mi.)
- Planned Development Areas
- Zones of Shared Risk**
- Location
- Underpass
- 0.2% Annual Chance Flood Hazard
- 1% Annual Chance Flood Hazard
- Regulatory Floodway



0.25

Mile